


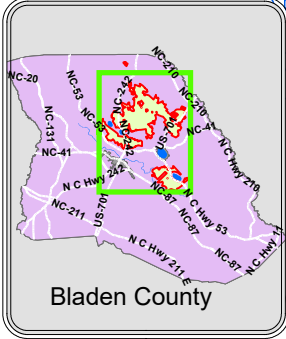
4470 Hwy 242N; Elizabethtown, NC 28337



# Bladen Lakes State Forest



Map drawn by: Hans-Christian Rohr; May 03, 2024



34°45'0"N

34°45'0"N












34°40'0"N

34°40'0"N

34°35'0"N

34°35'0"N

**Legend**

-  Camp Chamblee
-  BLSF Office
-  Safety Zone
-  Cemeteries
-  DOT paved Roads
-  BLSF Trails
-  TCESF
-  Creeks
-  Waterbodies
-  Municipalities
-  BLSF Boundary

**All Activities by Permit only!**  
**ATV's/Dirtbikes are not permitted**

For additional information please call (910) 588-4964 during regular Business Hours

**Total Forest Area: approximately 33,640 acres**

To Wilmington

